





























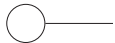


















Weather Map Symbols

No Cloud Cover		Isobars	
25% Cloud Cover		Cold Front	
50% Cloud Cover		Warm Front	
75% Cloud Cover		Stationary Front	
Complete Cloud Cover		Squall Line	
Cirrus Cloud		Rain (Slight)	
Cumulus Cloud		Rain Shower	
Cumulonimbus Cloud		Freezing Rain	
Cumulus with Anvil		Drizzle (Slight)	
Altostratus Cloud		Light Drizzle	
Stratocumulus Cloud		Freezing Drizzle	
Stratus Cloud		Snow (Slight)	
Altostratus Cloud		Moderate Snow	
Calm Wind		Shower of Mixed Rain & Snow	
Wind from the South		Hail	
Wind from the East		Sleet	
Wind Speed 20 Knots		Lightning	
Wind Speed 35 Knots		Thunderstorm	
Wind speed 50 Knots		Thunderstorm with Heavy Rain	
SW Winds at 25 Knots		Thunderstorm with Hail	
NE Winds at 30 Knots		Funnel Cloud	
NW Winds at 55 Knots		Fog	
High Pressure		Patchy Fog	
Low Pressure		Station Model	